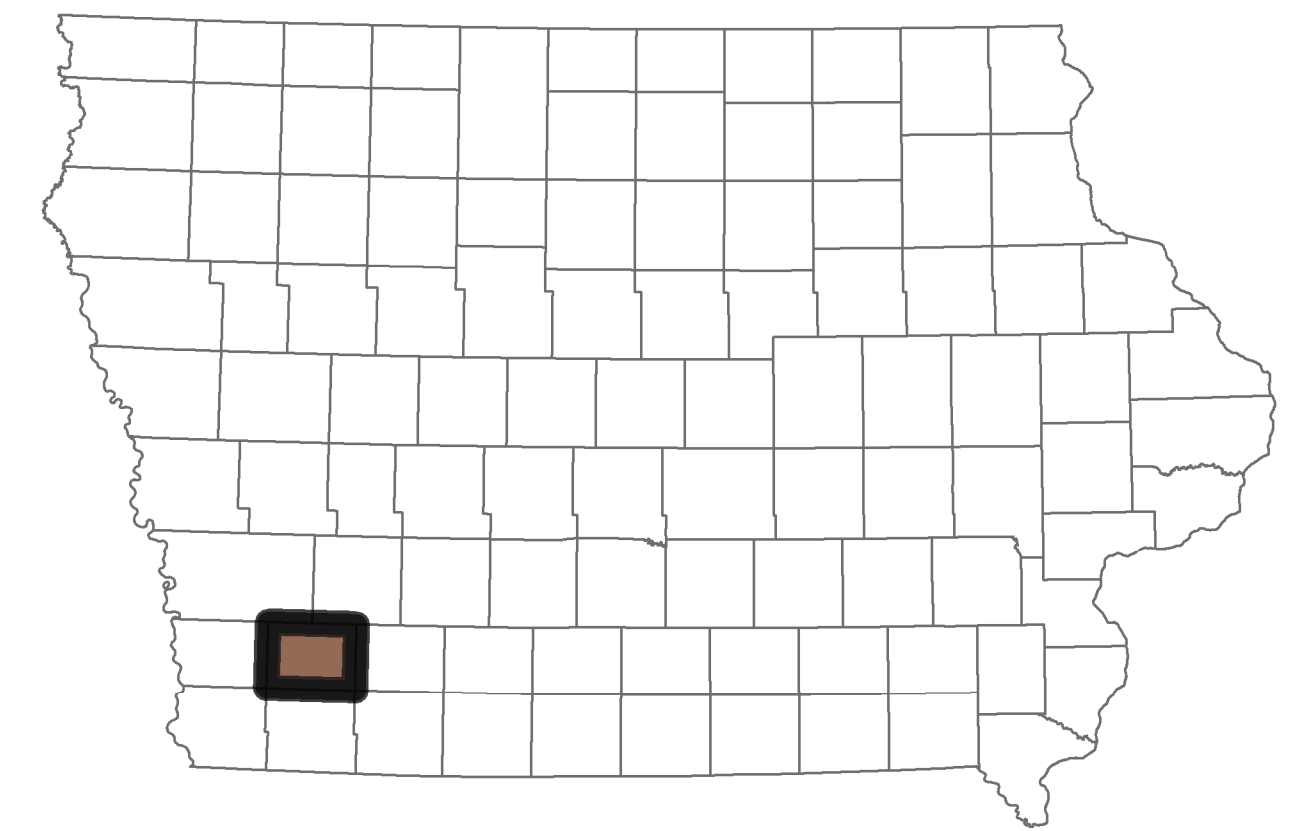


Pottawattamie County

Cass County

Map Created in Partnership with NPS Rivers, Trails, and Conservation Assistance Program




Montgomery County Trails

Soft Surface Trail
Master Plan Map

Legend

- Proposed Soft Surface Trail
- Public Recreation Lands
- City Boundary
- River, Lake, or Pond
- American Discovery Trail
- Railroad
- Major Highway
- County Highway
- Secondary Road

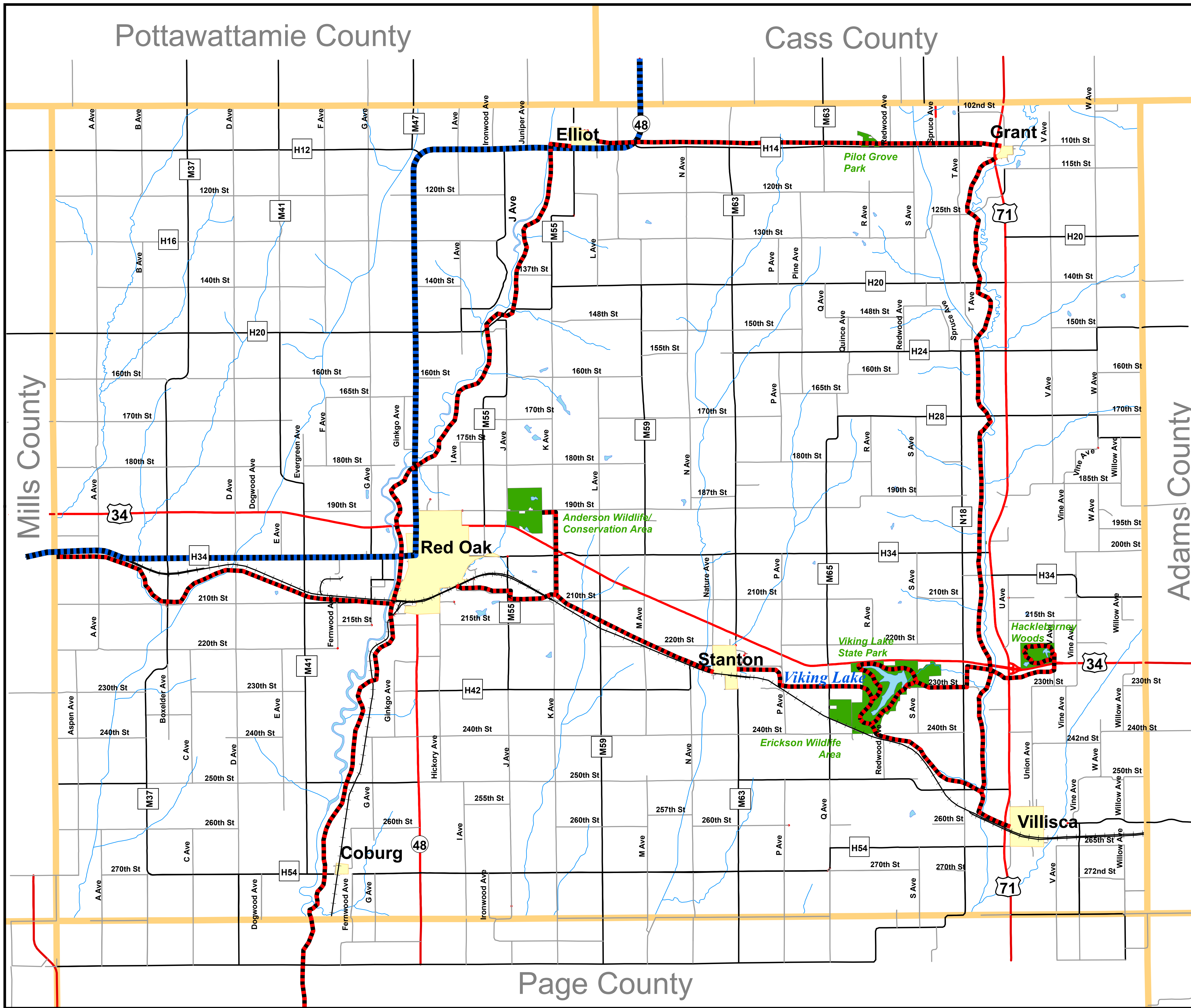


0 1.25 2.5 5 Miles

Produced by NPS Midwest Geospatial Resources
Data Sources: Iowa DOT, ESRI Datamaps, U.S. Census
Data provided "as is" without warranty or any representation of accuracy, timeliness or completeness.
November 2017

Mills County

Adams County



Page County