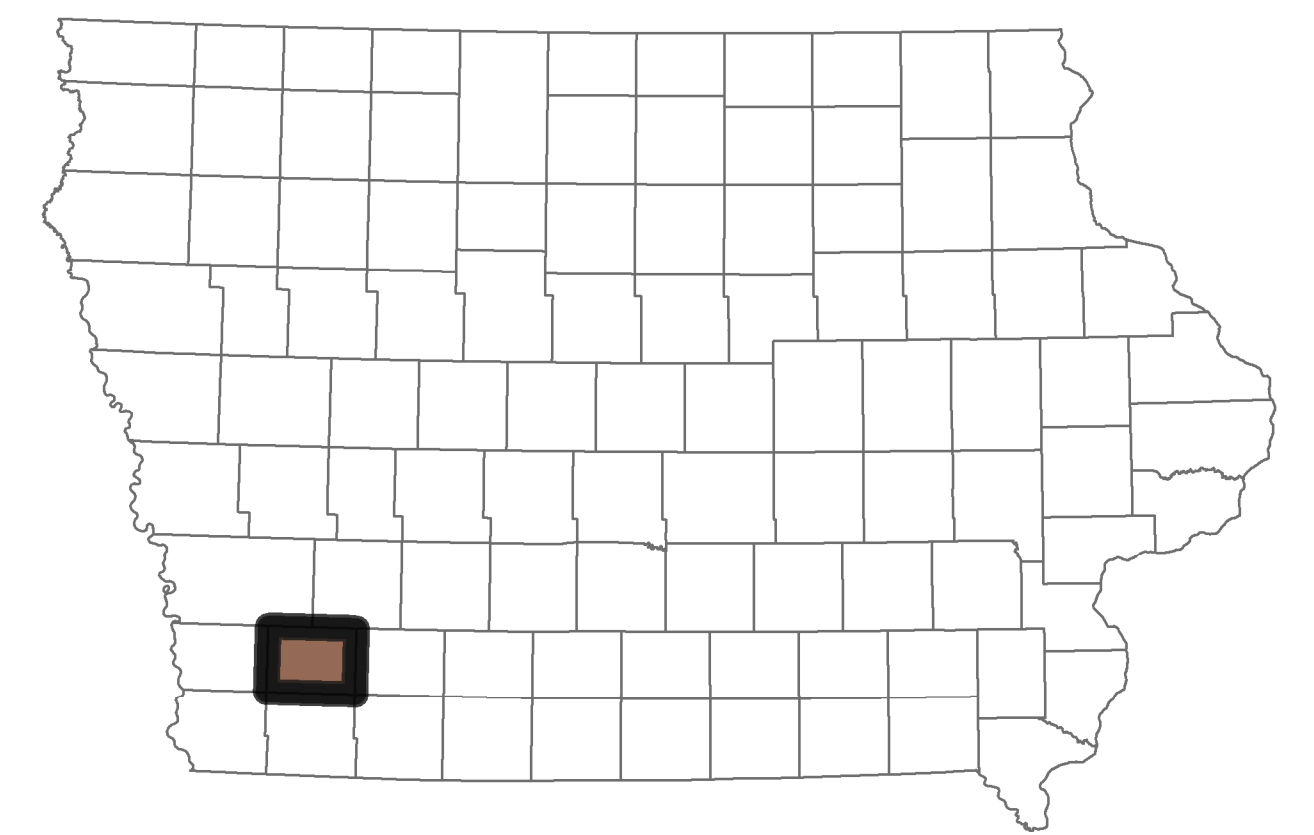


Pottawattamie County

Cass County

Map Created in Partnership with NPS Rivers, Trails, and Conservation Assistance Program



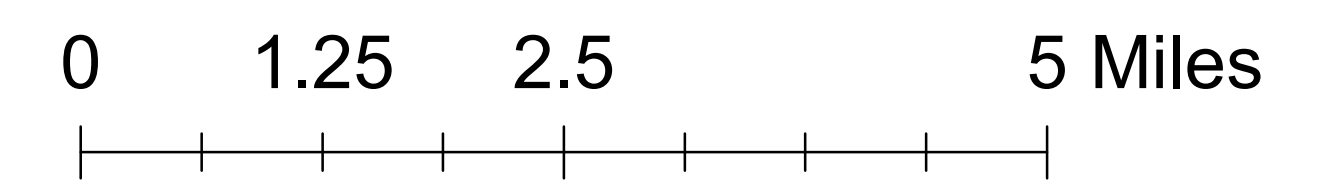

Montgomery County Trails Master Plan Map

Trail Prioritization Schedule

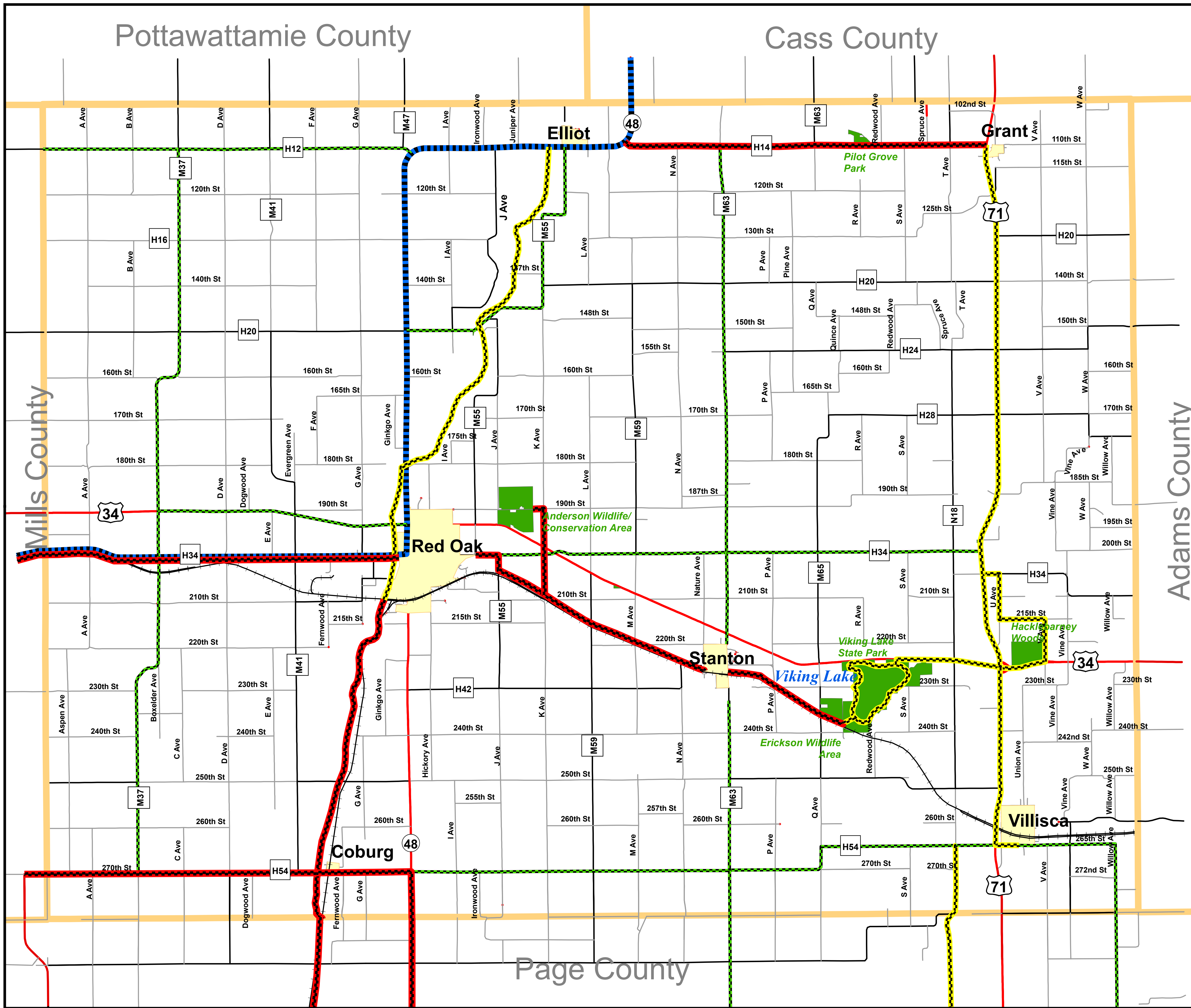
- PriorityOneTrail
- PriorityTwoTrail
- PriorityThreeTrail

Legend

- Public Recreation Lands
- City Boundary
- River, Lake, or Pond
- American Discovery Trail
- Railroad
- Major Highway
- County Highway
- Secondary Road



Produced by NPS Midwest Geospatial Resources. Data Sources: Iowa DOT, ESRI Datamaps, U.S. Census. Data provided "as is" without warranty or any representation of accuracy, timeliness or completeness. November 2017



Mills County

Adams County

Page County